



City of KENOSHA

Bicycle Facilities

- Bike Path
- Bike Lanes
- Bike Route

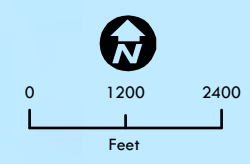
Destinations

- Hospital
- Schools

Lake Michigan



- Schools**
- Bain Elementary (G-2)
 - Bose Elementary (G-1)
 - Brass Community School (G-3)
 - Brompton School (F-3)
 - Bullen Middle (F-2)
 - Carthage College (G-1)
 - Dimensions of Learning (G-3)
 - Edward Bain School of Language and Art (G-2)
 - Forest Park Elementary (F-3)
 - Frank Elementary (G-3)
 - Gateway Technical College (F-2)
 - Grant Elementary (G-2)
 - Grenowen Elementary (G-3)
 - Harborside Academy (G-2)
 - Harvey Elementary (G-1)
 - Hill Crest School (F-2)
 - Indian Trail Academy (E-3)
 - Jane Vernon Elementary (G-4)
 - Jefferson Elementary (G-2)
 - Jeffrey Elementary (F-4)
 - Kenosha Day School (G-3)
 - Kenosha Montessori (G-3)
 - Kenosha Unified School District (F-2)
 - Lance Middle (F-4)
 - Lincoln Middle (G-3)
 - Mahone Middle (E-3)
 - Mary D Bradford Senior High (F-2)
 - McKinley Elementary (F-3)
 - McKinley Middle (F-3)
 - Nash Elementary (C-3)
 - Paideia Academy (G-3)
 - Reuther Central High (G-3)
 - Roosevelt Elementary (F-3)
 - Southport Elementary (G-3)
 - Stocker Elementary (E-3)
 - Strange Elementary (F-3)
 - Tremper High (G-4)
 - Washington Middle (G-2)
 - Wilson Elementary (F-2)

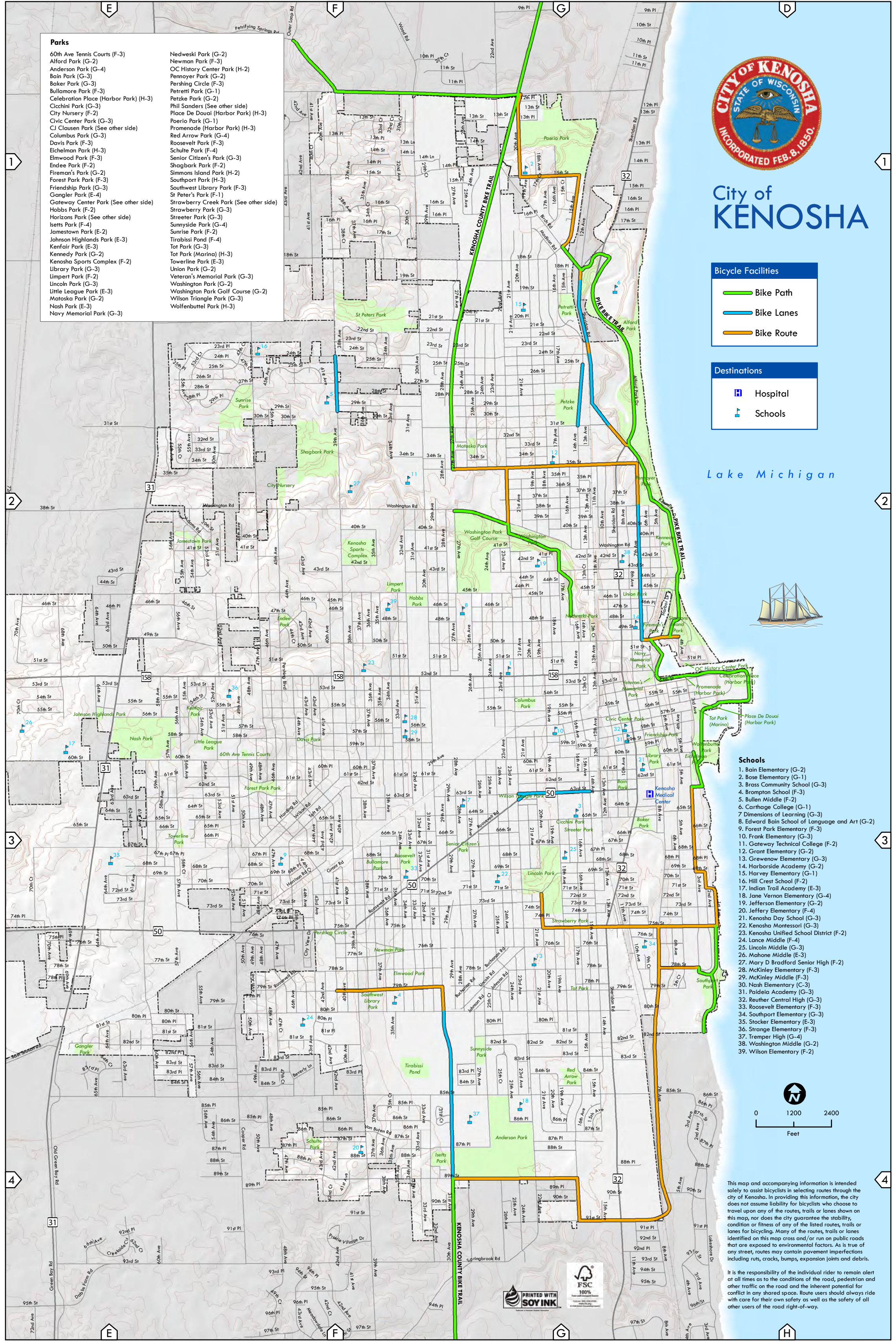


This map and accompanying information is intended solely to assist bicyclists in selecting routes through the city of Kenosha. In providing this information, the city does not assume liability for bicyclists who choose to travel upon any of the routes, trails or lanes shown on this map, nor does the city guarantee the stability, condition or fitness of any of the listed routes, trails or lanes for bicycling. Many of the routes, trails or lanes identified on this map cross and/or run on public roads that are exposed to environmental factors. As is true of any street, routes may contain pavement imperfections including ruts, cracks, bumps, expansion joints and debris.

It is the responsibility of the individual rider to remain alert at all times as to the conditions of the road, pedestrian and other traffic on the road and the inherent potential for conflict in any shared space. Route users should always ride with care for their own safety as well as the safety of all other users of the road right-of-way.



- Parks**
- 60th Ave Tennis Courts (F-3)
 - Alford Park (G-2)
 - Anderson Park (G-4)
 - Bain Park (G-3)
 - Baker Park (G-3)
 - Bullamore Park (F-3)
 - Celebration Place (Harbor Park) (H-3)
 - Cicchini Park (G-3)
 - City Nursery (F-2)
 - Civic Center Park (G-3)
 - CJ Clausen Park (See other side)
 - Columbus Park (G-3)
 - Davis Park (F-3)
 - Eichelman Park (H-3)
 - Elmwood Park (F-3)
 - Endeavor Park (F-2)
 - Fireman's Park (G-2)
 - Forest Park (F-3)
 - Friendship Park (G-3)
 - Gangler Park (E-4)
 - Gateway Center Park (See other side)
 - Hobbs Park (F-2)
 - Horizons Park (See other side)
 - Isets Park (F-4)
 - Jamestown Park (E-2)
 - Johnson Highlands Park (E-3)
 - Kenfair Park (E-3)
 - Kennedy Park (G-2)
 - Kenosha Sports Complex (F-2)
 - Library Park (G-3)
 - Limpert Park (F-2)
 - Lincoln Park (G-3)
 - Little League Park (E-3)
 - Matoska Park (G-2)
 - Nash Park (E-3)
 - Navy Memorial Park (G-3)
 - Medwesi Park (G-2)
 - Newman Park (F-3)
 - OC History Center Park (H-2)
 - Penroyer Park (G-2)
 - Pershing Circle (F-3)
 - Petrretti Park (G-1)
 - Petzke Park (G-2)
 - Phil Sanders (See other side)
 - Place De Douai (Harbor Park) (H-3)
 - Paoerio Park (G-1)
 - Promenade (Harbor Park) (H-3)
 - Red Arrow Park (G-4)
 - Roosevelt Park (F-3)
 - Schulte Park (F-4)
 - Senior Citizen's Park (G-3)
 - Shagbark Park (F-2)
 - Simmons Island Park (H-2)
 - Southport Park (H-3)
 - Southwest Library Park (F-3)
 - St Peter's Park (F-1)
 - Strawberry Creek Park (See other side)
 - Strawberry Park (G-3)
 - Streeter Park (G-3)
 - Sunnyside Park (G-4)
 - Sunrise Park (F-2)
 - Tirabissi Pond (F-4)
 - Tot Park (G-3)
 - Tot Park (Marina) (H-3)
 - Towerline Park (E-3)
 - Union Park (G-2)
 - Veteran's Memorial Park (G-3)
 - Washington Park (G-2)
 - Washington Park Golf Course (G-2)
 - Wilson Triangle Park (G-3)
 - Wolfenbutel Park (H-3)





Wolfenbutter Park



Place de Douai



Poerio Park



Eichelman Park



Washington Park Velodrome



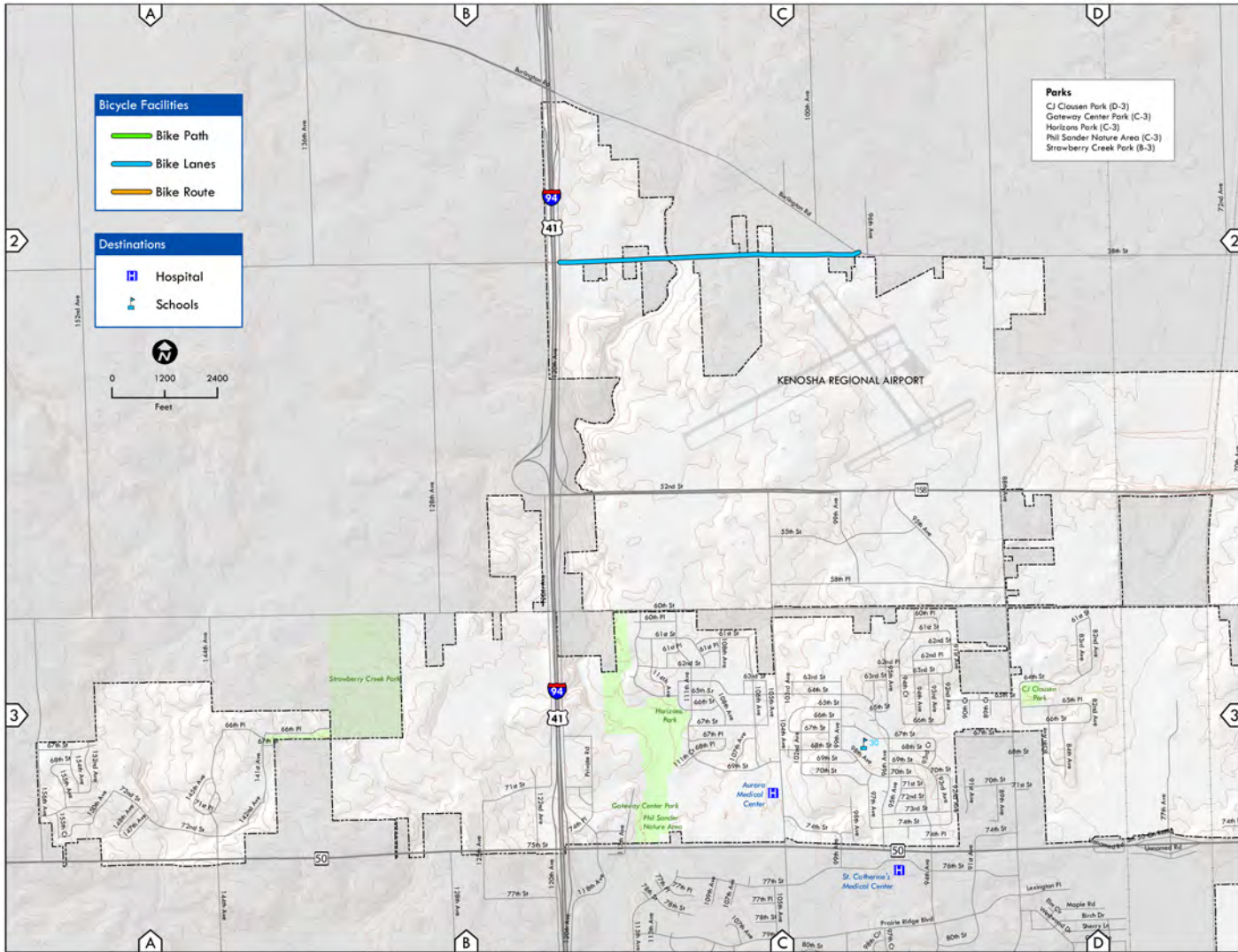
Lincoln Park



Simmons Island



608-255-0800 | www.saa-madison.com



BIKE LANES
Marked space along the length of a roadway for exclusive use of cyclists. Bike lanes create separation between cyclists and automobiles.

SIGNED ROUTE
Segments of a roadway system that are designated with appropriate directional and informational markers. These routes indicate a major route that most bicyclists will feel comfortable using.

BIKE PATH (MULTIUSE PATH)
Multiple paths effectively maximize available right-of-way by combining uses. They accommodate several types of non-motorized users including bicyclists, pedestrians, joggers, and roller bladders.

HAND SIGNALS

TURNING RIGHT

TURNING LEFT SLOWING DOWN

CITY CONTACT INFO

Engineering Department.....	262.653.4150
Streets Division.....	262.653.4070
Parks Department.....	262.653.4080
Police Dispatch.....	262.656.1234
Emergency.....	911



City of KENOSHA

BICYCLE Facilities and Information GUIDE